















Flood/Landslide Hazard Map ②

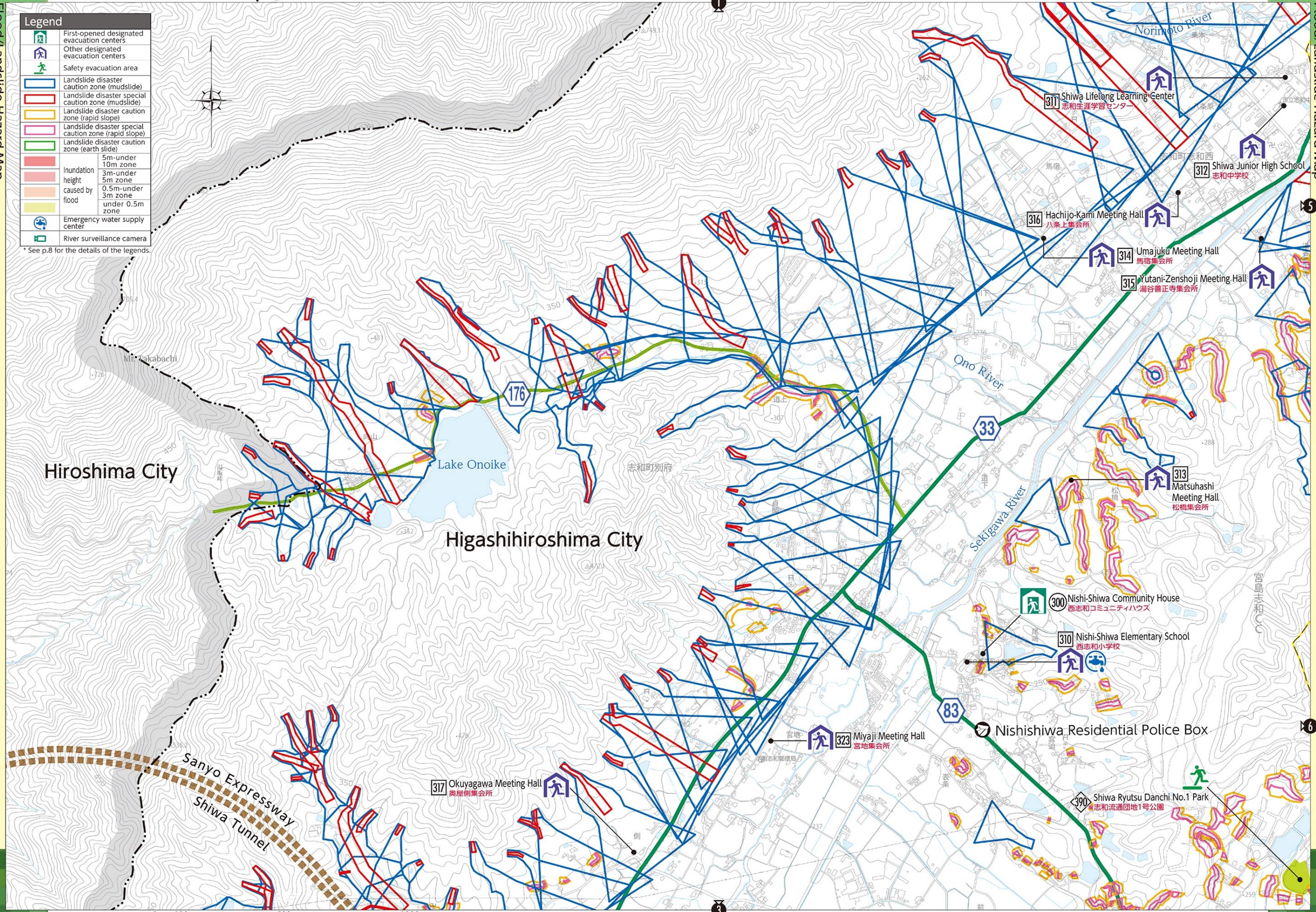
Flood/Landslide Hazard Map

Flood/Landslide Hazard Map

Legend

-  First-opened designated evacuation centers
-  Other designated evacuation centers
-  Safety evacuation area
-  Landslide disaster caution zone (mudslide)
-  Landslide disaster special caution zone (mudslide)
-  Landslide disaster caution zone (rapid slope)
-  Landslide disaster special caution zone (rapid slope)
-  Landslide disaster caution zone (earth slide)
-  5m-under 10m zone
-  Inundation height 3m-under 5m zone
-  caused by 0.5m-under 3m zone
-  under 0.5m zone
-  Emergency water supply center
-  River surveillance camera

* See p.8 for the details of the legends.



Hiroshima City

Higashihiroshima City

317 Okuyagawa Meeting Hall
奥屋側集会所

323 Miyaji Meeting Hall
宮地集会所

310 Nishi-Shiwa Elementary School
西志和小学校

300 Nishi-Shiwa Community House
西志和コミュニティハウス

313 Matsuhashi Meeting Hall
松橋集会所

315 Yutani-Zenshoji Meeting Hall
湯谷善正寺集会所

314 Umajuku Meeting Hall
馬宿集会所

316 Hachijo-Kami Meeting Hall
八条上集会所

312 Shiwa Junior High School
志和中学校

311 Shiwa Lifelong Learning Center
志和生涯学習センター