















Legend

-  First-opened designated evacuation centers
-  Other designated evacuation centers
-  Safety evacuation area
-  Landslide disaster caution zone (mudslide)
-  Landslide disaster special caution zone (mudslide)
-  Landslide disaster caution zone (rapid slope)
-  Landslide disaster special caution zone (rapid slope)
-  Landslide disaster caution zone (earth slide)
-  Inundation height 5m-under 10m zone
-  Inundation height 3m-under 5m zone
-  Inundation height 0.5m-under 3m zone
-  Inundation height under 0.5m zone
-  Emergency water supply center
-  River surveillance camera

* See p.8 for the details of the legends.